

Exhibit C - Site Map

Exhibit A Page 7 of 14




SAN DIEGO BAY

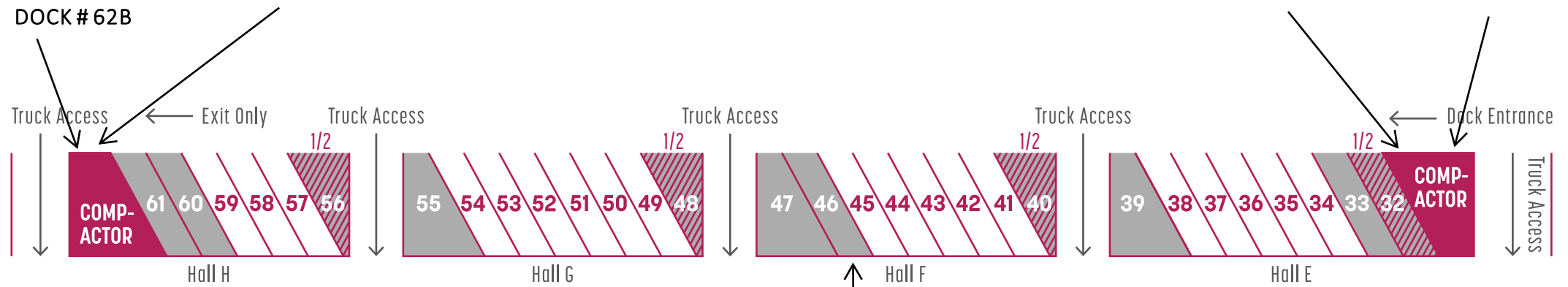


- * B2 DOES NOT STAND ALONE
- * G DOES NOT STAND ALONE
- * 50 LOADING DOCKS WITH 8 DIRECT DRIVE INS TO EXHIBIT HALLS

GROUND LEVEL

Yellow Highlight - Compactor and Container Locations



East Dock Compactor and Container Locations


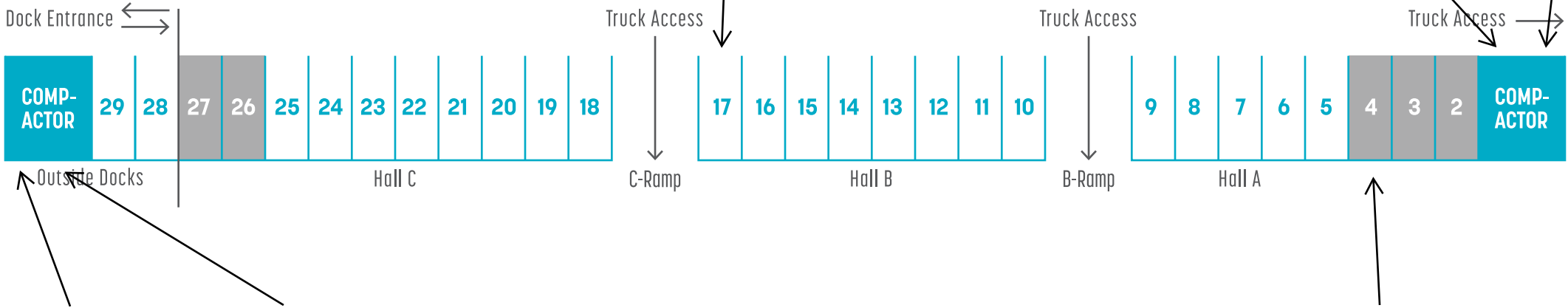



West Dock Compactor and Container Locations


25 YARD OPEN TOP - WOOD
40 YARD OPEN TOP - TRASH
BAYSIDE WALL ADJACENT FROM DOCK #17

COMPACTOR 2
TRASH
DOCK # 1B

COMPACTOR 1
TRASH
DOCK # 1A



COMPACTOR 4
TRASH
DOCK # 30B



COMPACTOR 3
TRASH
DOCK # 30A



40 YARD OPEN TOP
CONSTRUCTION &
DEMOLITION
DOCK # 4